








Canada's Large Intact Forest Landscapes. Legend




Large intact forest landscapes

-  Forest area
-  Naturally tree-less ecosystems



Landscapes other than large intact forest landscapes, within the study area

-  Forest area
-  Non-forest area
-  Area outside the study area
-  Land outside of Canada
-  Protected areas (in 1:6 million scale maps)





Water features


-  Oceans and seas
-  Lakes and major rivers
-  Watercourses

Road network




-  Primary roads
-  Secondary roads

Administrative boundaries

-  Provincial and territorial boundaries (in 1:24 million scale maps)
-  National boundaries in 24 mln maps (in 1:24 million scale maps)
-  Provincial and territorial boundaries (in 1:6 million scale maps)
-  National boundaries (in 1:6 million scale maps)

-  Selected cities (in 1:24 million scale maps)

Populated places (in 1:6 million scale maps)

-  Greater than 100,000 inhabitants
-  5,000 to 99,000 inhabitants
-  Less than 5,000 inhabitants